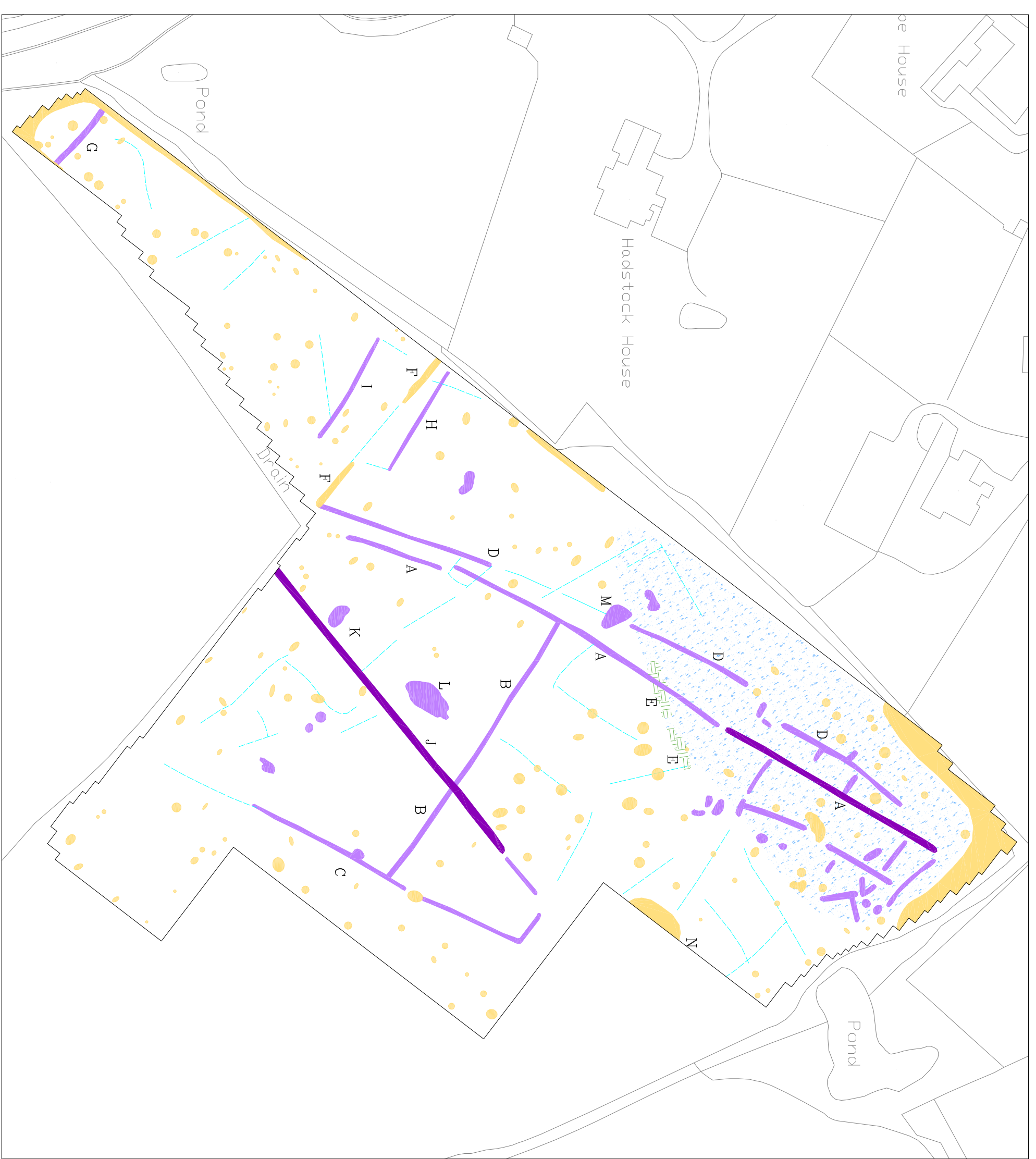








GSB PROSPECTION Ltd.
 PROJECT: 2006/17 HADSTOCK, Banton Meadow
 TITLE: Summary Interpretation
 Based on a plan provided by Essex County Council



-  Ditch
-  ?Archaeology
-  Increased Magnetic Response
-  Trend
-  ?Topography
-  Ferrous

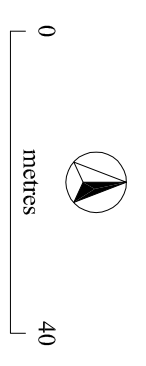


Figure 3