
THE
EYAM
MAP
Produced by the villagers of Eyam for the interest and amusement of all
PUBLISHED IN THE YEAR 2000
Packed with interesting text and illustrations
Opens out to reveal a full-colour illustrated map

EYAM
The Changing Setting
Memories of an Eyam resident


The Parish Church
The Nonconformist churches
The Rectors of Eyam


THE
EYAM
MAP
Published by The Eyam Map Project in the year 2000
Visit our website at: www.eyam-map.co.uk

Location and Communications
EYAM'S ARCHITECTURAL FEATURES


From the Annals of Eyam School
The Geology of Eyam
Underground Eyam


Industry in Eyam
Lead Mining
Eyam's other industries
A Brief Account of the Plague, 1665 – 1666
FARMING
The Flora of Eyam
Birds